1769 - 1773 Katonai térkép / Harta militara

1853 - 1873 Katonai térkép / Harta militara

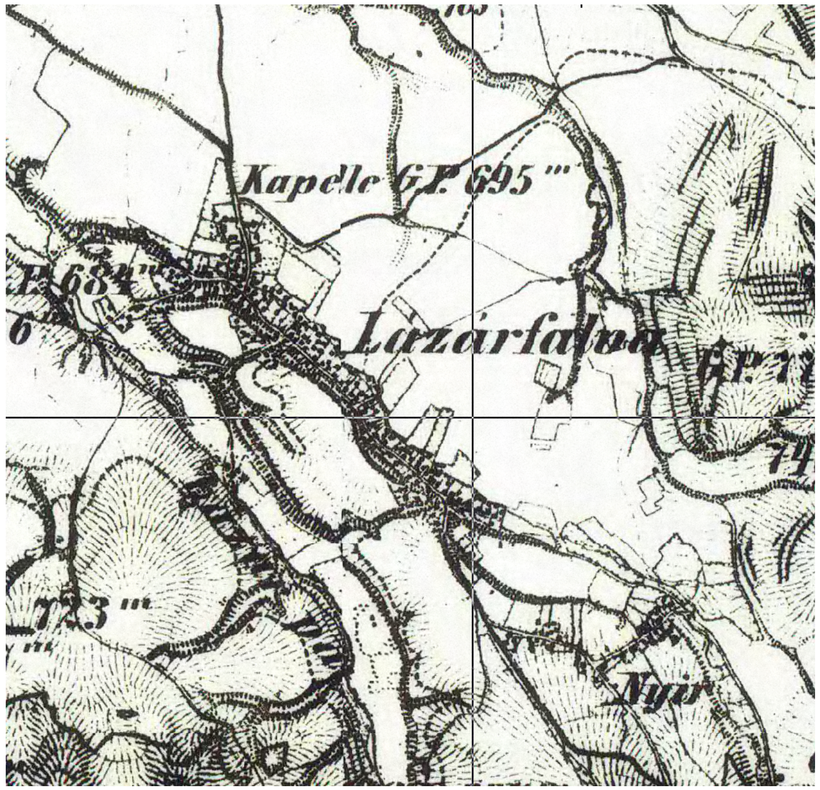

1869 - 1887 Katonai térkép / Harta militara

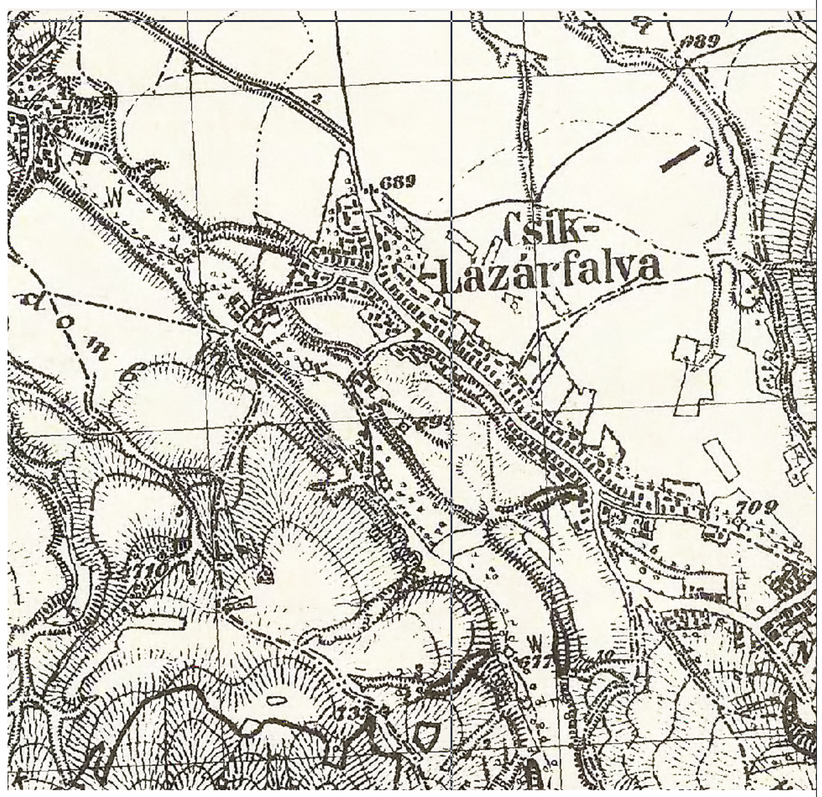

Lázárfalva és Kápolna-mező / Lazaresti si Campul Kápolna, 1769 - 1773

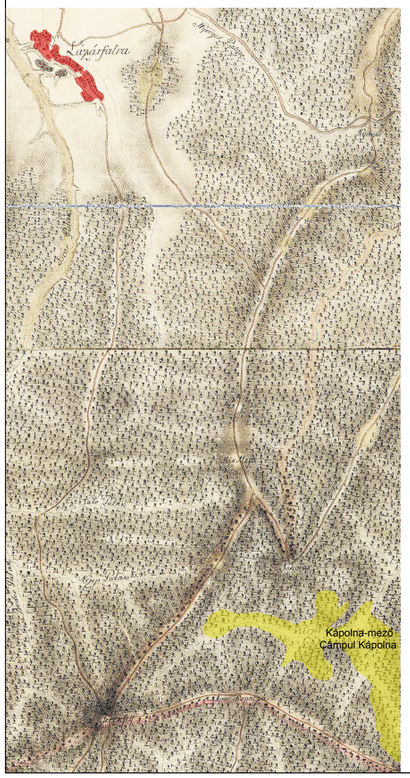

Lázárfalva és Kápolna-mező / Lazaresti si Campul Kápolna, 1853 - 1873

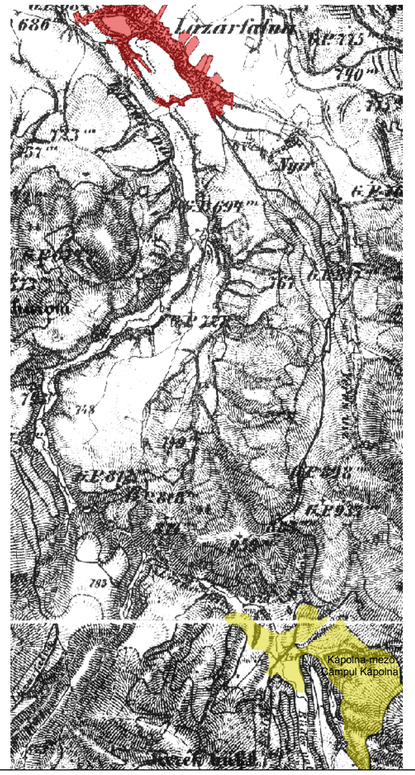

Lázárfalva és Kápolna-mező / Lazaresti si Campul Kápolna, 1869 - 1887

Lázárfalva és Kápolna-mező a II. Világháború idején / Lazaresti si campul Kápolna in per. II-lea Razboi Mondial

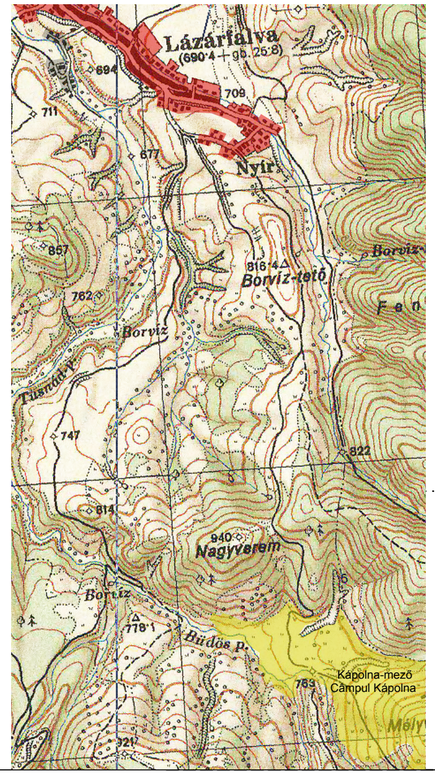

Katonai térkép - II. Világháború / Harta militara - al II-lea Razboi Mondial

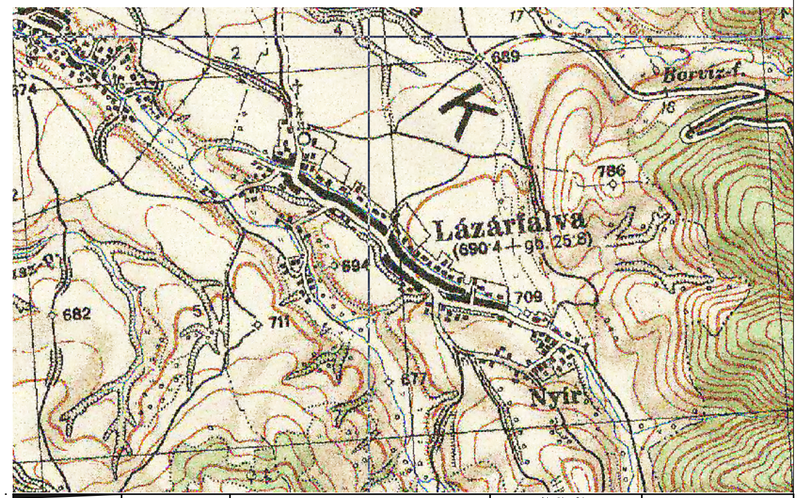

LARIX STUDIO / VALLUM		Beneficiar: CONSILIUL JUDEȚEAN HARGHITA	Adresă beneficiar: 530140, P-ța Libertății nr. 5 Miercurea Ciuc, Harghita România Tel.: +40266-207700 Fax: +40266-207703 E-mail: info@judetulharghita.ro www.judetulharghita.ro	Specialiști în domeniul monumentelor istorice: arh. Máthé Zoltán, arh. Kőlő Miklós, arh. Korodi Szabolcs
	elaborat	arh. Korodi Szabolcs	Amplasament: comuna Cozmeni, sat Lăzăreşti jud. HARGHITA	Specialiști cu drept de semnătură RUR: arh. Máthé Zoltán, arh. Kőlő Miklós, arh. Korodi Szabolcs, arh. Gergely Attila
		arh. Gergely Attila		
	elaborat, desenat	arh. stag. Pápai-Erdélyi Noémi		
arh. Kőlő Miklós		arh. stag. Albert-Tóth Csilla		
Coordonator proiect: arhitectură, urbanism, restaurări, design interior, rezistență; 535500 Gheorgheni, Piața Libertății 8/A; (+40 266) 363 510; (+40 729 040 040); office@larixstudio.ro	Elaborator proiect: SC. VALLUM SRL proiectare și consultanță în domeniul arhitecturii și urbanismului; Miercurea Ciuc, p-ța Mailath G. Károly, nr.6; 004-0266-311169; office@vallum.ro	Titlu proiect: Elaborare studii pentru programul: Ocrotirea şi conservarea imaginii satului harghitean	Nr. proiect: 324 / 2012	Nr. planșă: 03
		Titlu planșă: HARTI MILITARE	Scara:	Data: 02. 2013